


## General Park Rules

Park Hours - Sunrise to half-hour after sunset.  
 Motorized Vehicles – Only on roads. Speed limit 15 MPH. Drones prohibited.  
 Non-Motorized Vehicles – Riding on trails prohibited.  
 Camping, Loitering, Overnight Parking – Prohibited.  
 Fires, Fireworks, Smoking – Prohibited.  
 Unnecessary Noise – Quiet Please. No disturbance to visitors or neighbors, no amplified music.  
 Glass Containers – Prohibited.  
 Intoxicants – Prohibited.  
 Littering – Prohibited.  
 Pets and Pet Waste – On leash and picked up.  
 Horses – Prohibited.  
 Park Property – No moving, damage, disturbance or removal of furnishings, lands, plants, animals, insects.  
 Firearms, Bows, Arrows, Stones, Throwing Missiles - Prohibited.  
 Hunting and Trapping – Prohibited.  
 Golf, Hardball – Prohibited.  
 Comprehensive Park Rules – See [www.perry-wi.gov](http://www.perry-wi.gov).  
 Town's Responsibility – Town not responsible for damage to persons or private property while in park.

 Nearest Public Bathroom  
 Mount Horeb, 9 miles.

## Recreational Opportunities



## Please Help Our Park

Town residents created this park to protect the scenic views and serenity of the Historic Site. The cost of over \$1 million is a tall financial order for only 174 taxpayers. Please consider a tax deductible charitable donation to help. Donors can be commemorated on a memorial paver, marker, bench, trail, point of interest or tree. Donations can be sent to: *Friends of the Parks of Perry, Historic District Park Support Fund c/o Larry Price, Treasurer 1004 State Road 78 Mount Horeb WI 53572* or made electronically at: [www.friendsofperry-parks.org](http://www.friendsofperry-parks.org).

Donate Instantly



NOTICE: 100% of every donation goes to the Historic District Park, not the Hauge Log Church.

7-27-2019

## About the Park

This Park is Wisconsin's first Town Historic District Park and Dane County's first Historic Overlay District. It surrounds the Hauge Log Church National Historic Site. The park was created in 2001 to preserve the church's unobstructed scenic views, to protect its peace and serenity from threatened development, and to respect the souls buried in its cemetery. The unique 30-acre park boasts a spectacular scenic view of the Blue Mounds, stunning vistas of the Wisconsin Driftless Area glacial formation, breathtaking sunsets, and quiet serenity on 3.0 miles of groomed trails for walking, hiking, kite flying, cross-country skiing, snowshoeing and picnicking. Voted "Best Place To View A Sunset" by Madison Magazine. Be sure to visit the beautiful old 1852 Hauge Log Church Historic Site and the Observation Point while you are there.



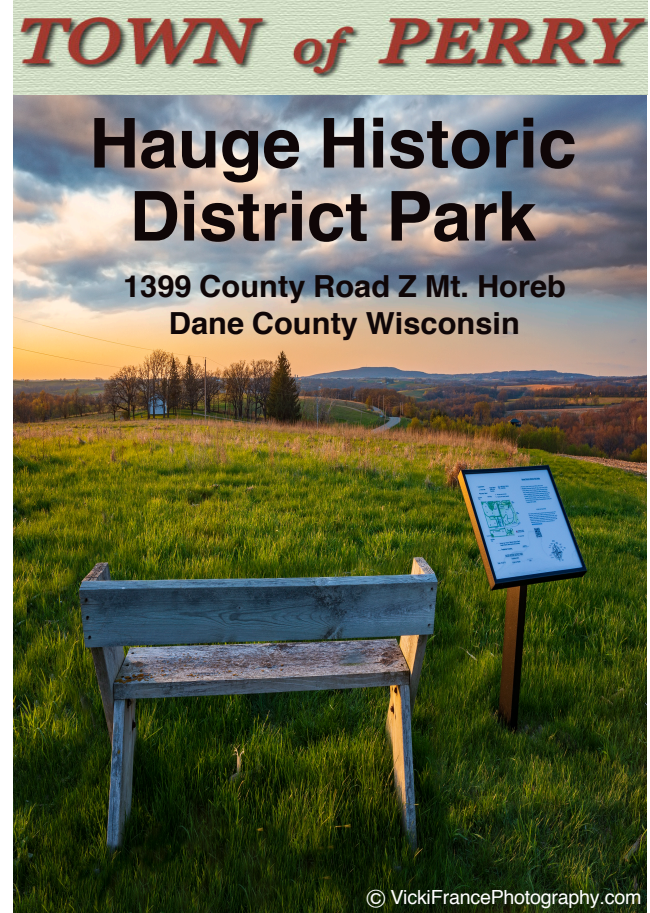
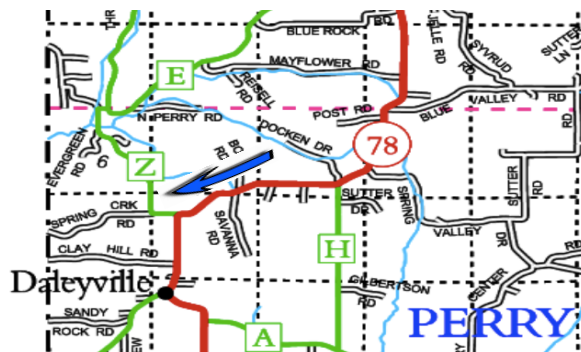
© Courtesy of Vicki France



© Courtesy of Peter Gorman

## How To Get There

The Historic Hauge District Park is located 30 minutes west of Madison on County Highway Z. From Madison take Highways 18-151 west past Verona and Mount Horeb, then exit on Highway 78 south toward Blanchardville. Go 7 ½ miles south to County Highway Z, going straight onto Highway Z as Highway 78 curves. The Park site is located on the side of Highway Z, ½ mile from Highway 78 and ¼ mile past the Hauge Log Church National Historic Site.



© VickiFrancePhotography.com

"Best Place To Watch A Sunset in Dane County"



Dane County Parks Cultural Site



Trolley Visitor Guide Attraction



State Comprehensive Outdoor Recreation Plan



Sons of Norway International



Church of Norway



Local Preservation Award Dane County Historical Society



Norwegian Parliament



King Harald V & Queen Sonja of Norway



PERMANENT MISSION OF NORWAY TO THE UNITED NATIONS



WISCONSIN 1848

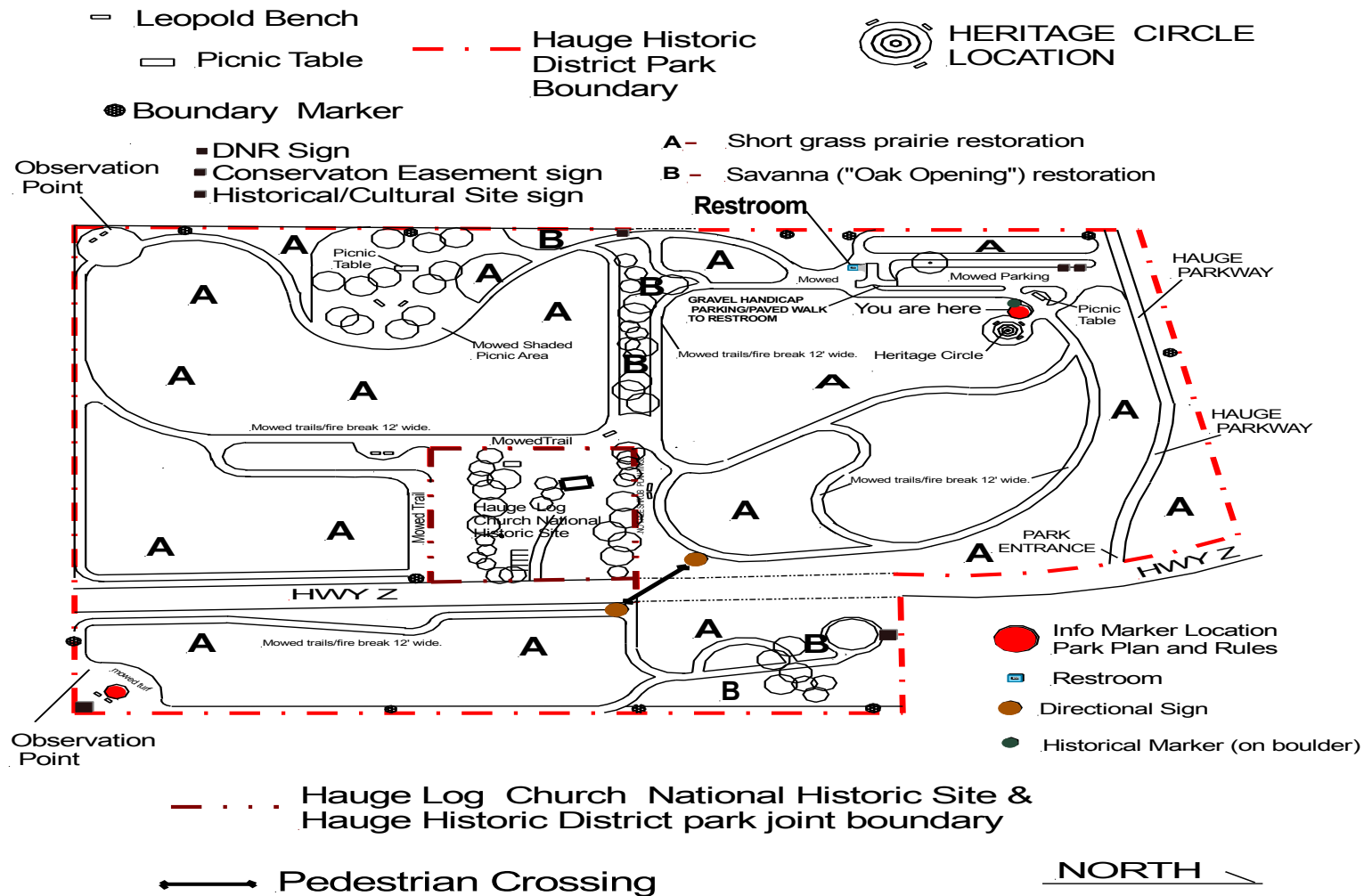


NORWEGIAN CONSULATE GENERAL New York

Welcoming Visitors Sunrise to Sunset

Seven Days A Week Year Round





# HAUGE HISTORIC DISTRICT PARK

Established 2001

Revision Date: 3-27-23

TOWN OF PERRY

200'